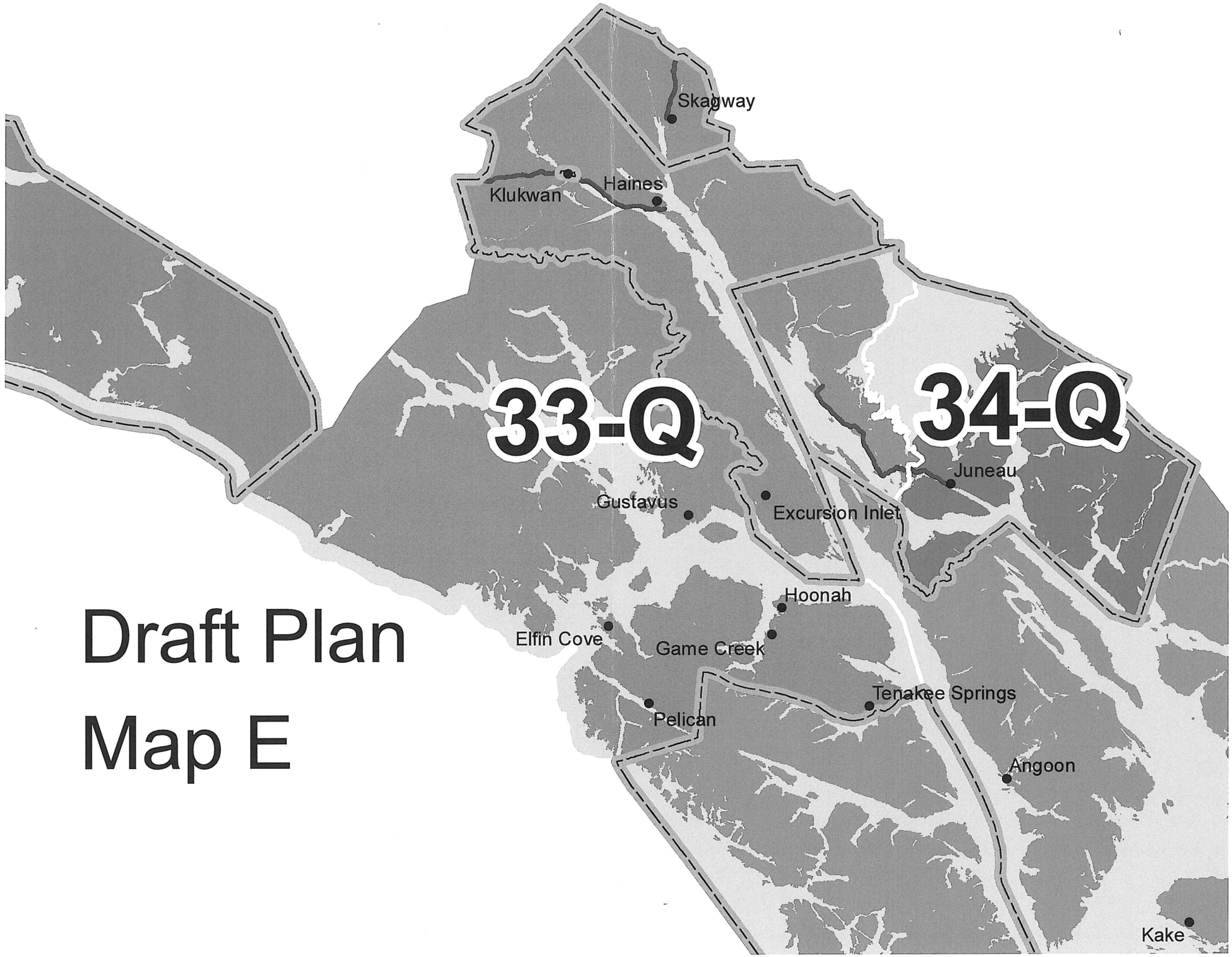

Draft Plan
Map E

Ketchikan Gateway Borough
Southeast Plan

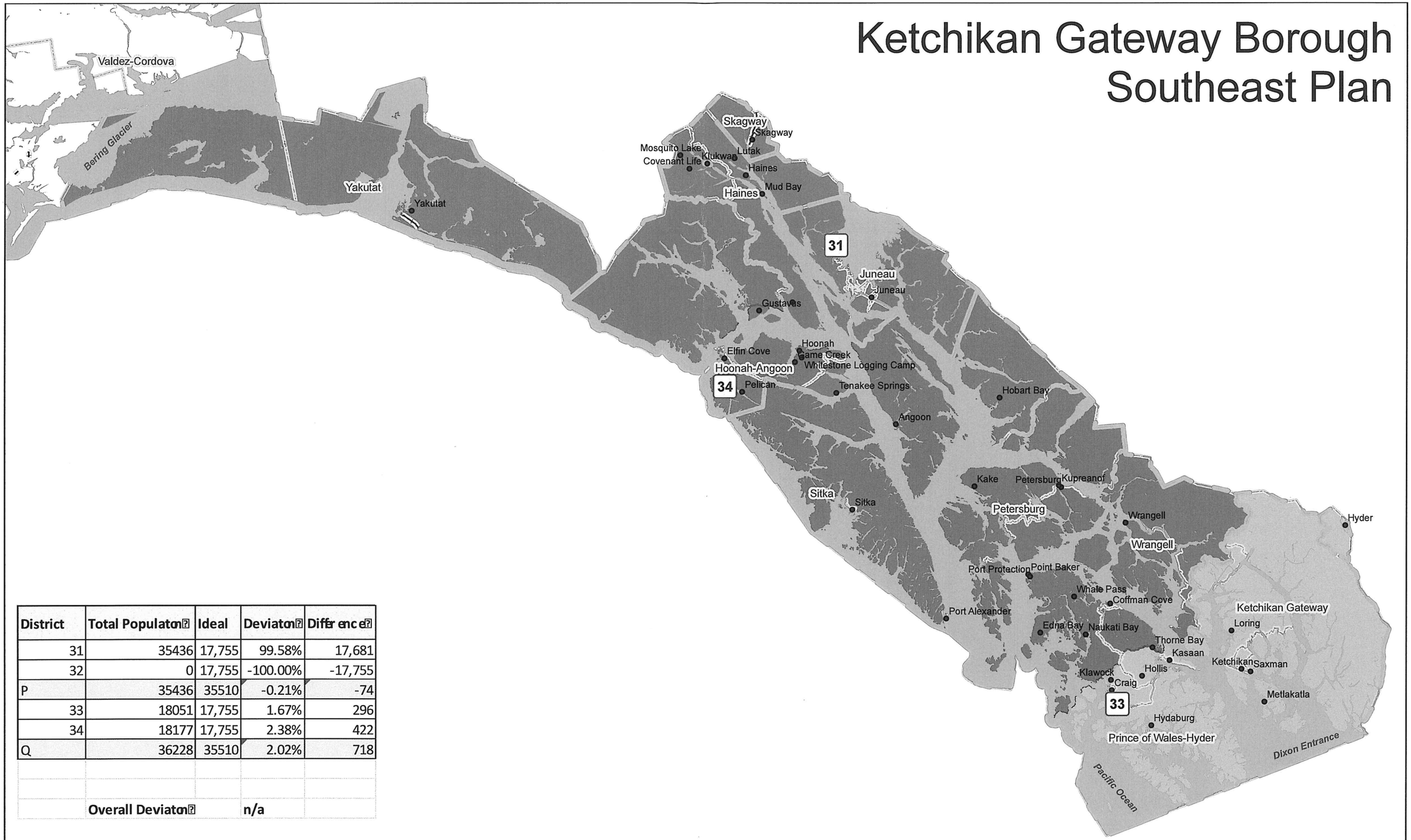

District	Total Populaton	Ideal	Deviaton	Differ enc e
31	35436	17,755	99.58%	17,681
32	0	17,755	-100.00%	-17,755
P	35436	35510	-0.21%	-74
33	18051	17,755	1.67%	296
34	18177	17,755	2.38%	422
Q	36228	35510	2.02%	718
	Overall Deviaton		n/a	

Submitted by: Ketchikan Gateway Borough, June 20, 2013

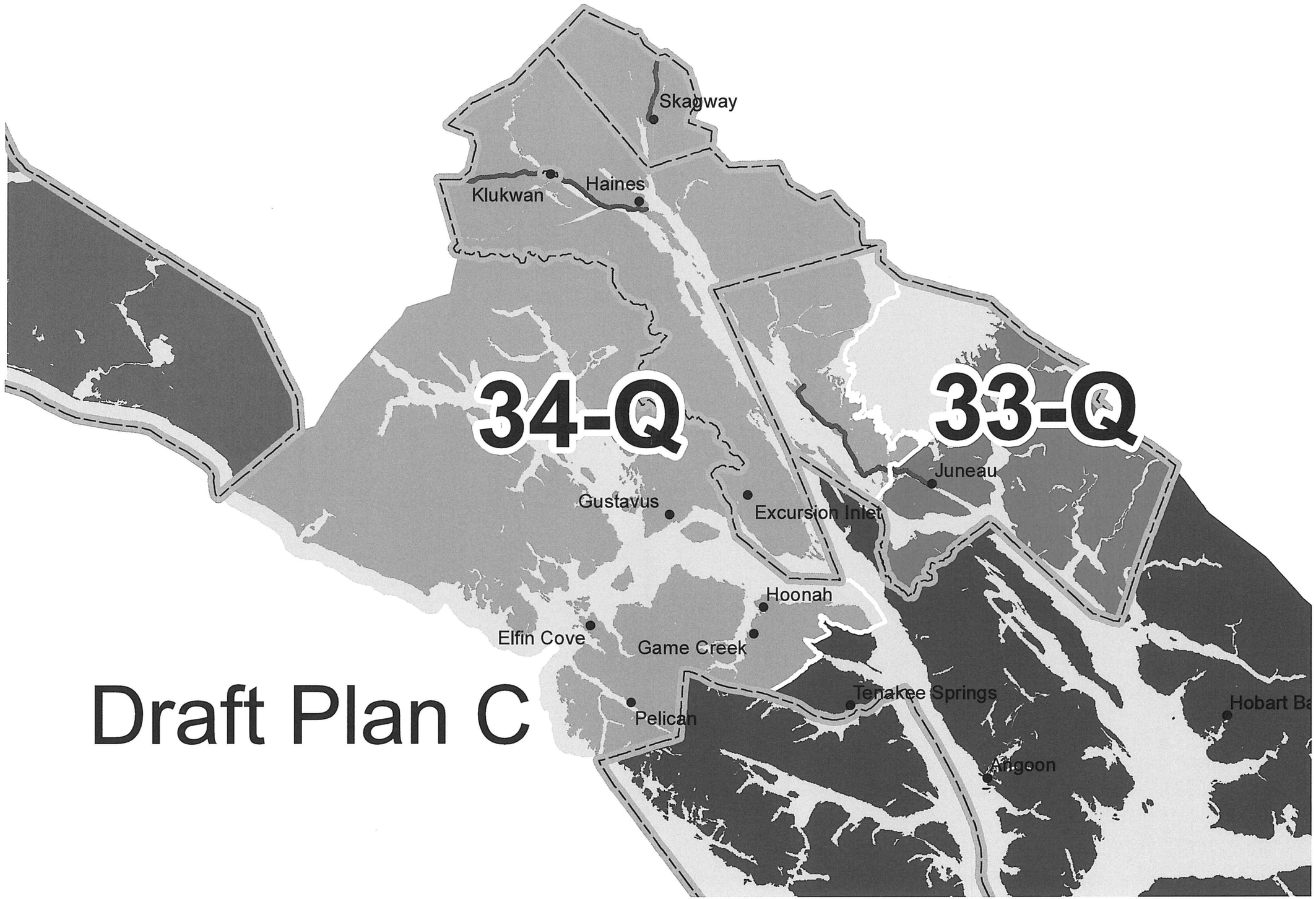
Skagway
Klukwan
Haines
34-Q
33-Q
Juneau
Gustavus
Excursion Inlet
Hoonah
Elfin Cove
Game Creek
Tenakee Springs
Pelican
Angoon
Hobart Ba

Draft Plan C

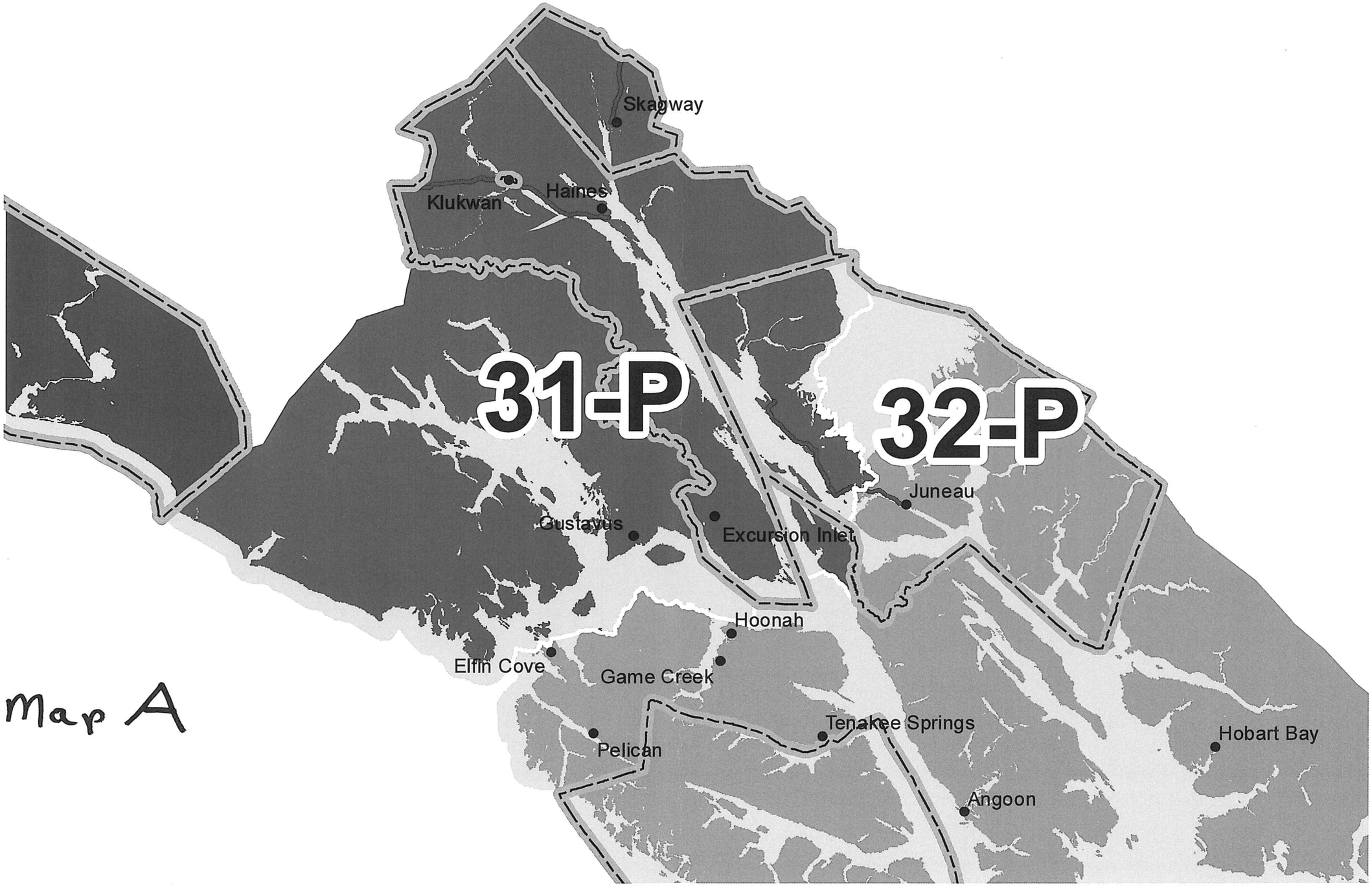
Skagway
Klukwan
Haines
31-P
32-P
Juneau
Gustavus
Excursion Inlet
Hoonah
Elfin Cove
Game Creek
Tenakee Springs
Pelican
Hobart Bay
Angoon

Map A

Map B

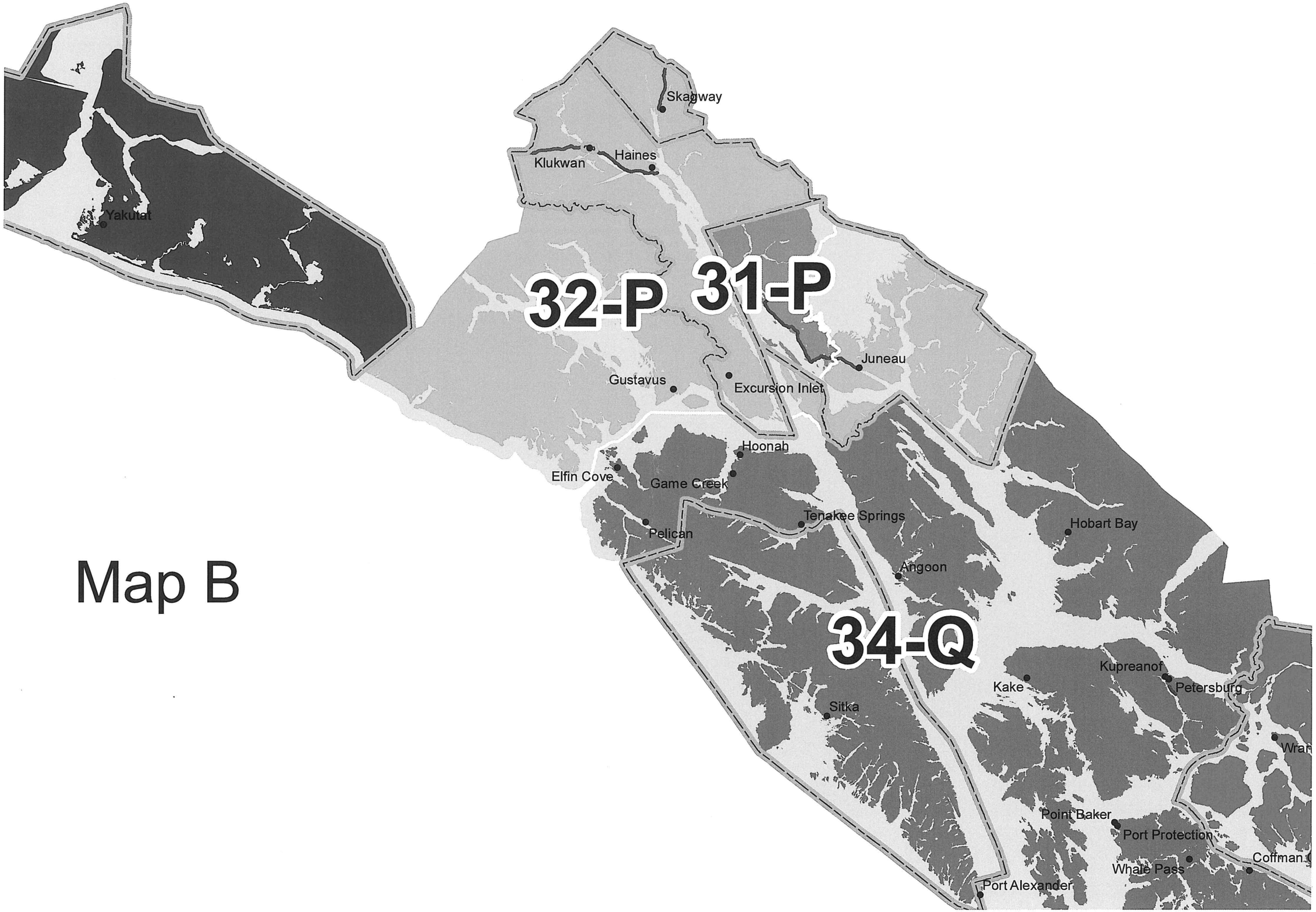
Skagway
Klukwan
Haines
Yakutat
32-P
31-P
Juneau
Gustavus
Excursion Inlet
Hoonah
Elfin Cove
Game Creek
Tenakee Springs
Pelican
Hobart Bay
Angoon
34-Q
Kupreanof
Kake
Petersburg
Sitka
Point Baker
Port Protection
Whale Pass
Port Alexander

Draft Plan from AFFER

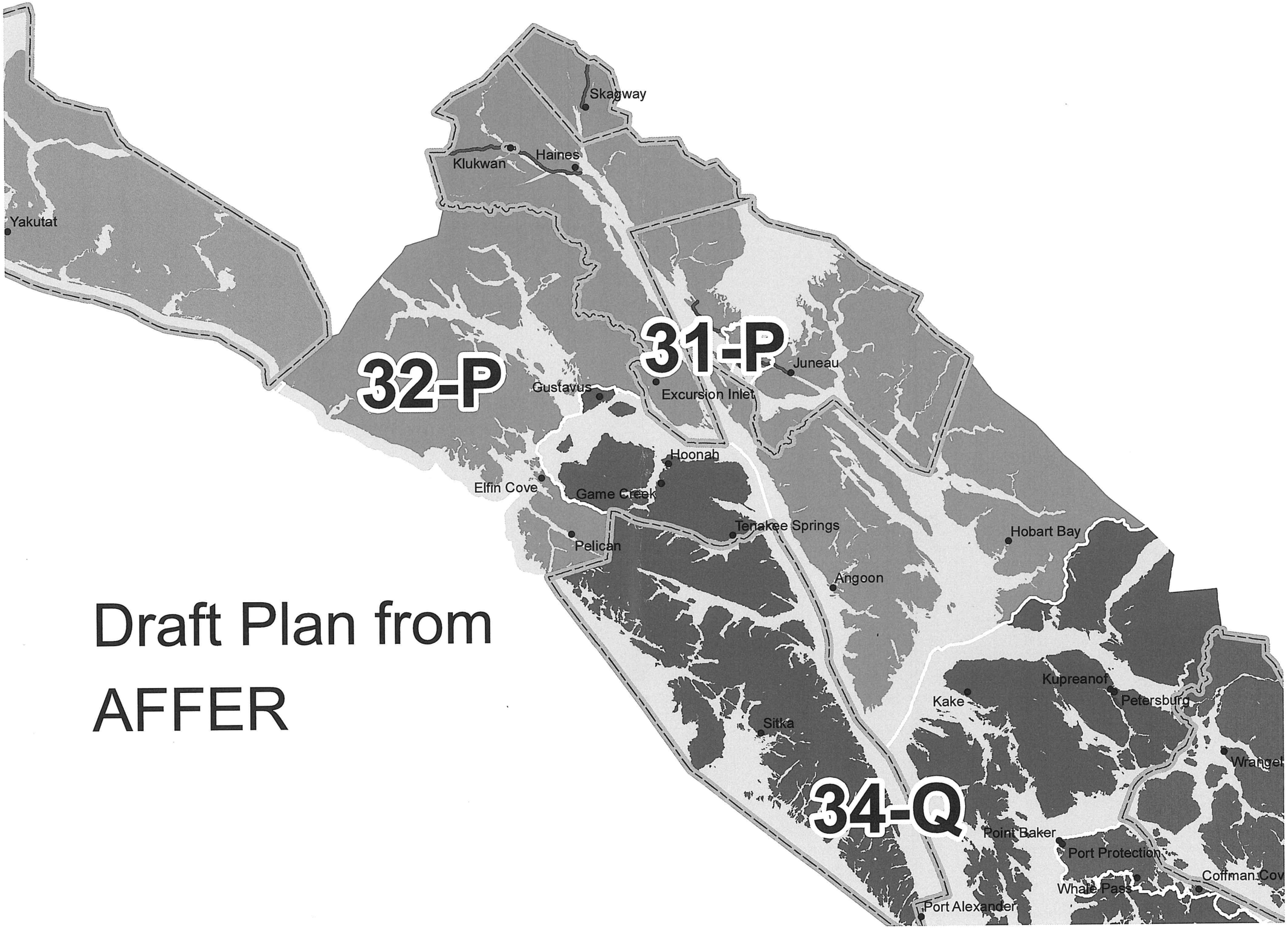

Draft Plan Map D

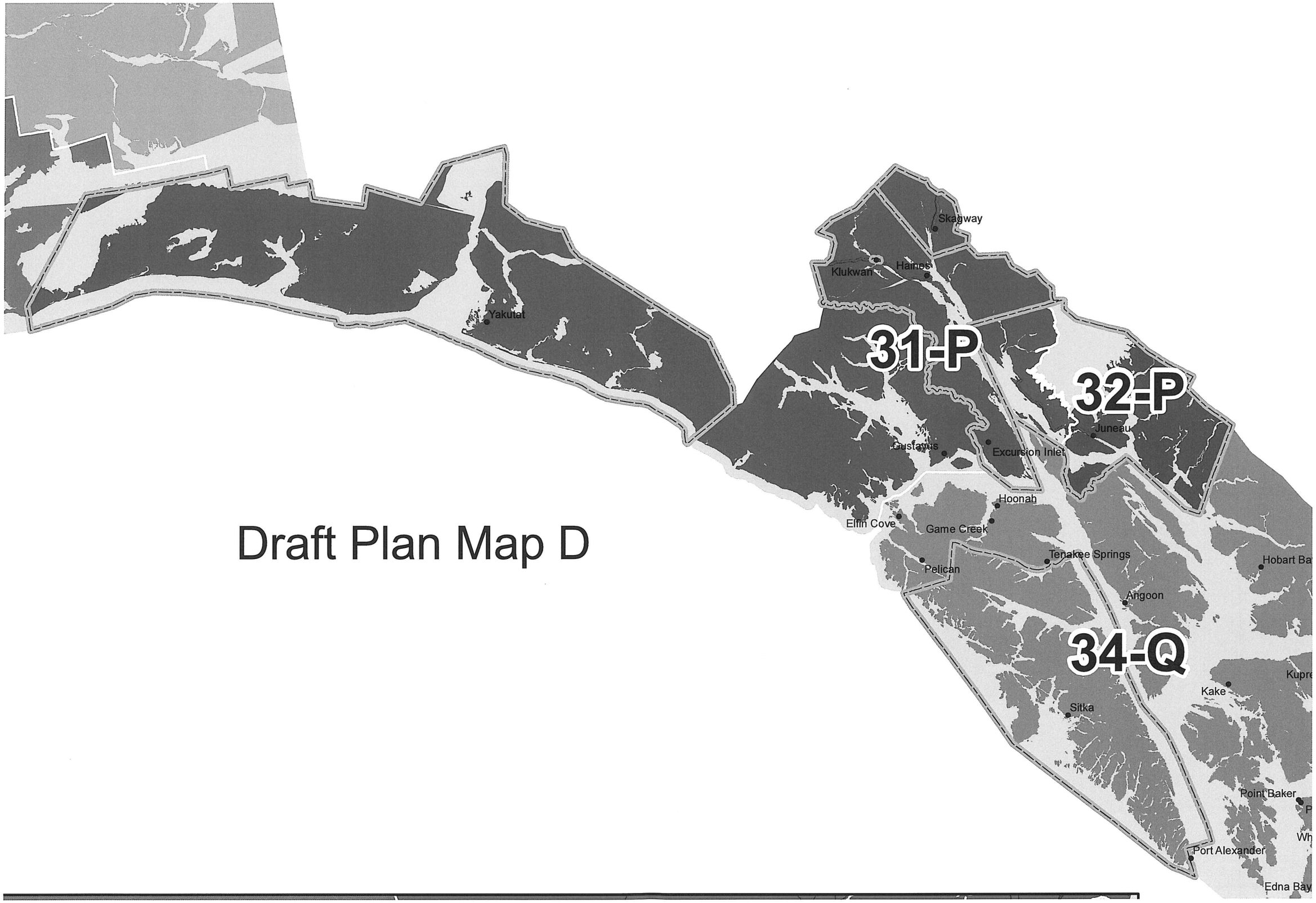

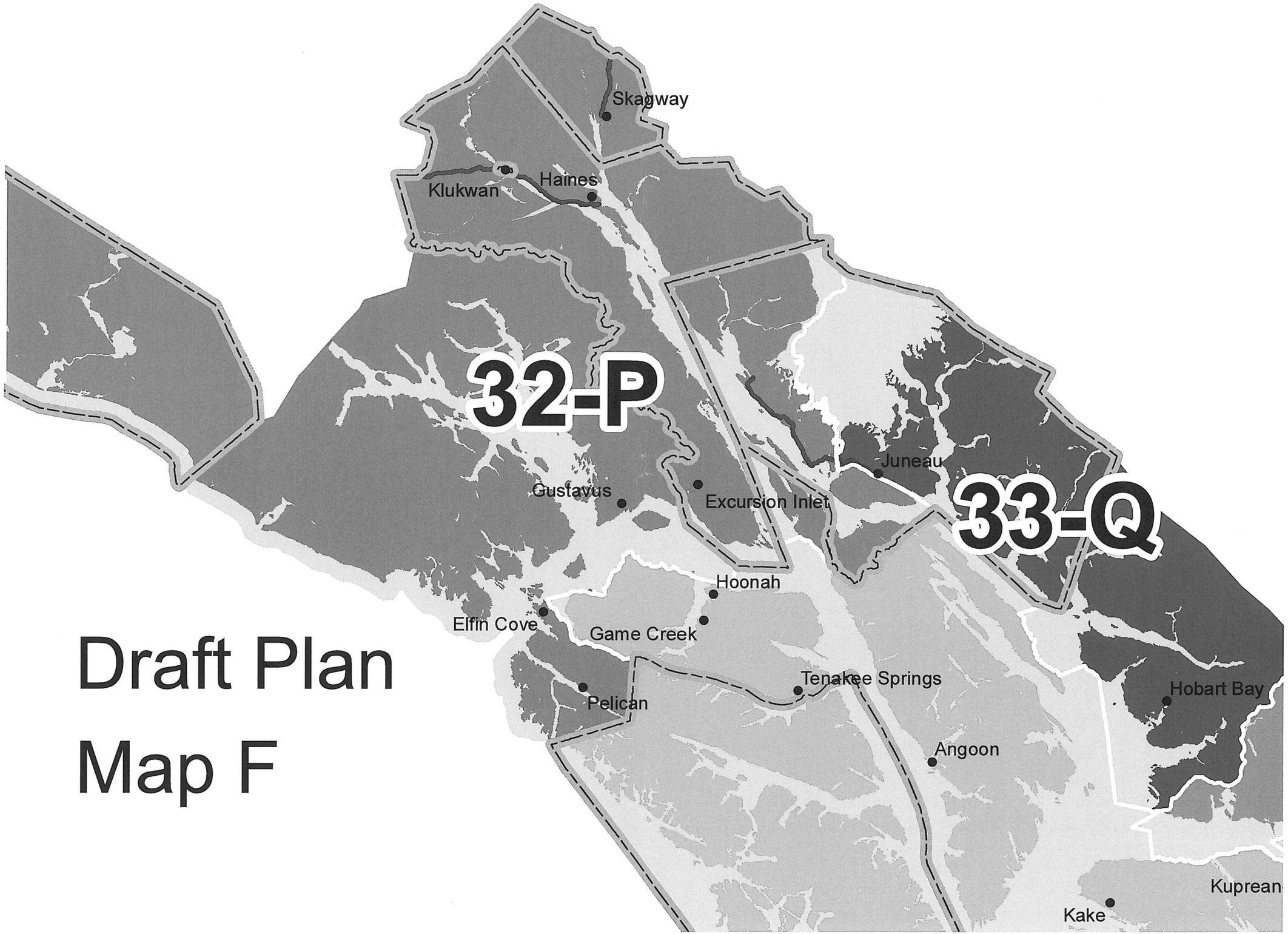

Draft Plan
Map F

Draft Plan
Map G

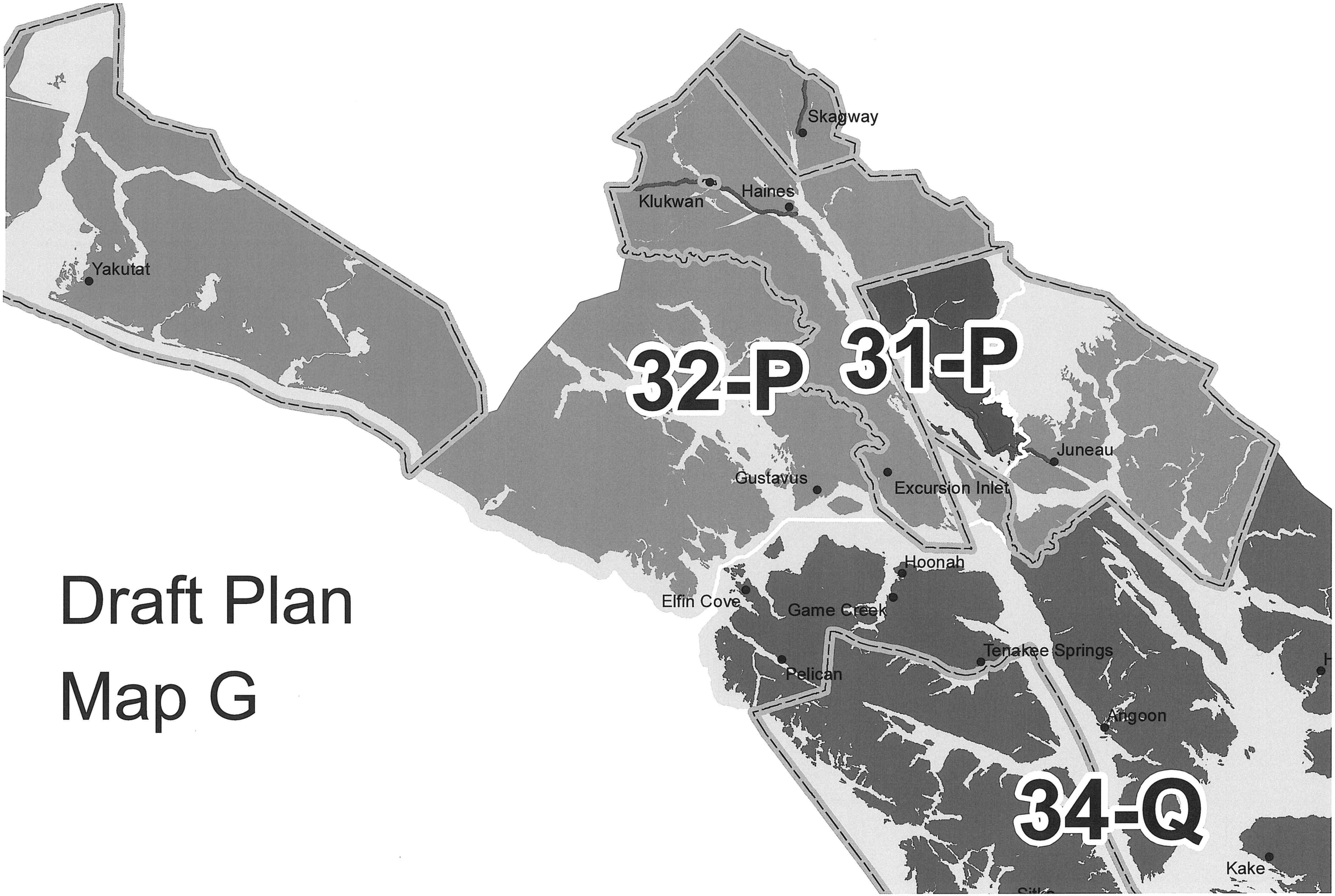

Draft Plan from Calista

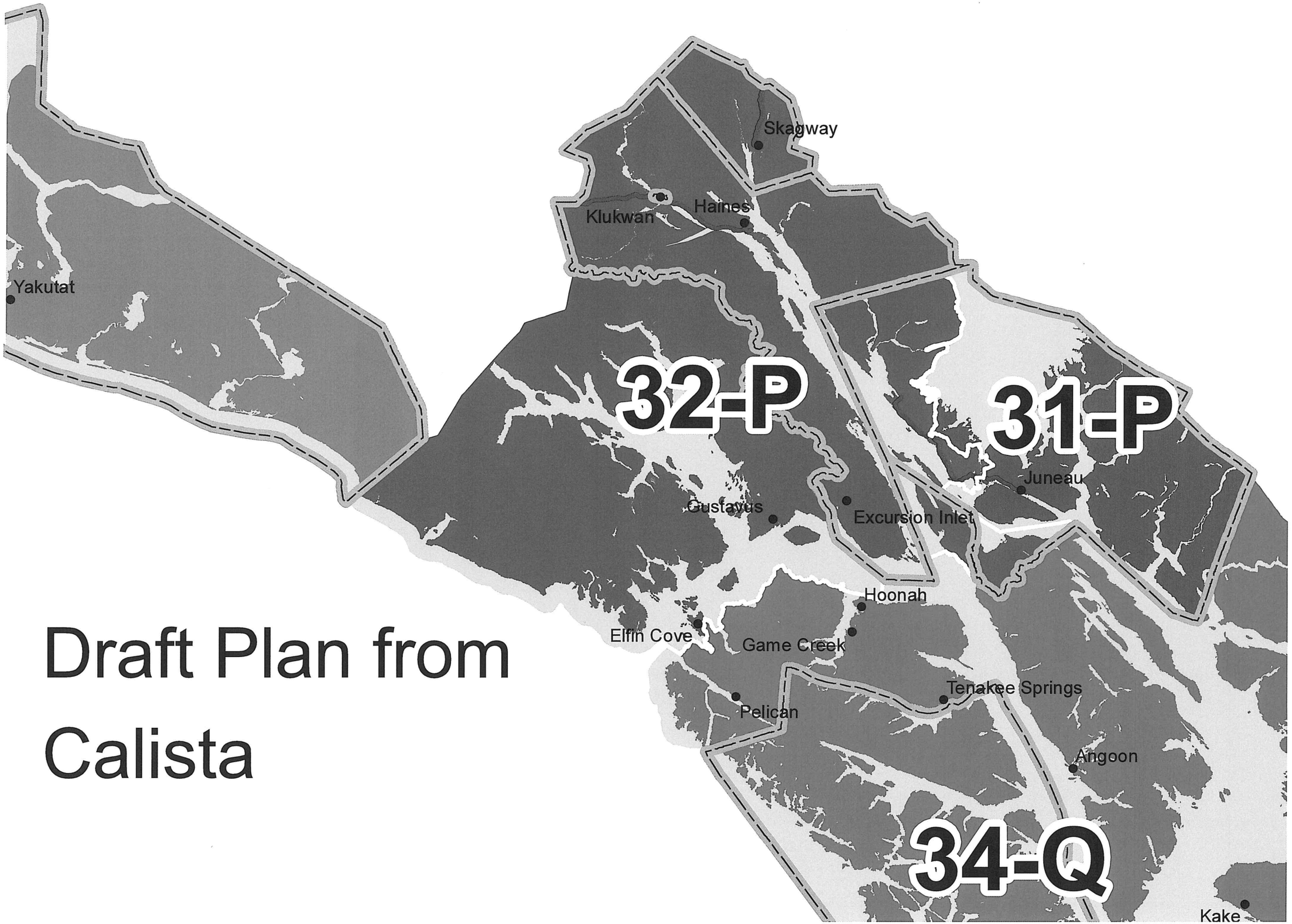

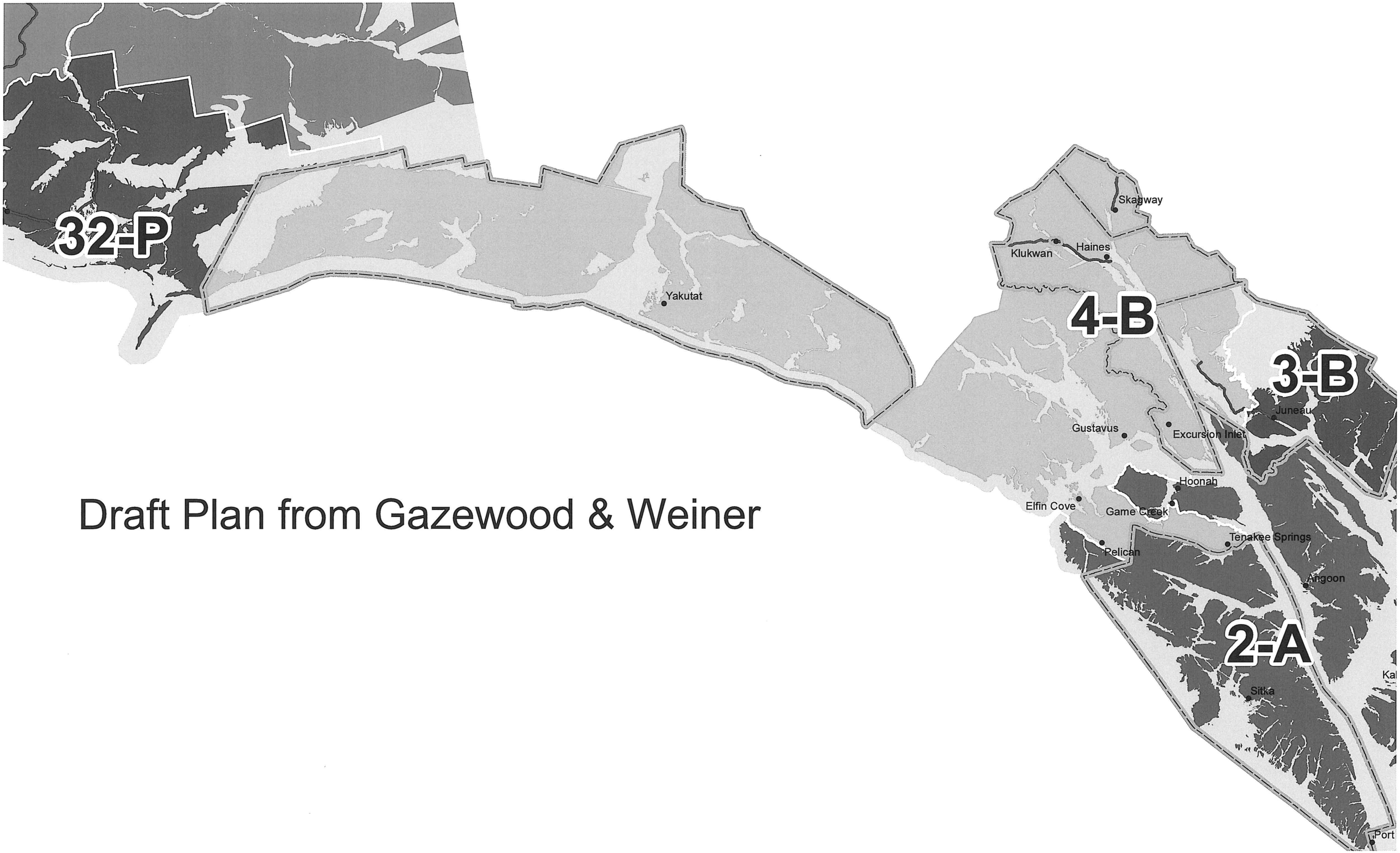

Draft Plan from Gazewood & Weiner